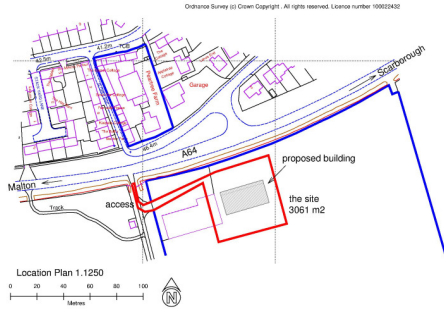


a1

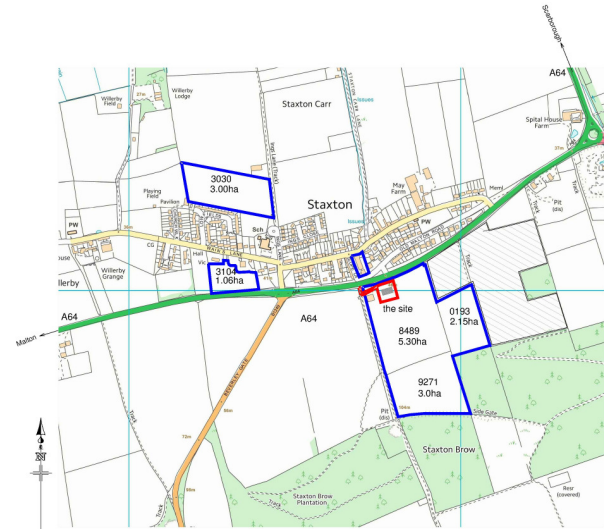


Ordnance Survey (c) Crown Copyright. All rights reserved. Licence number 100029432

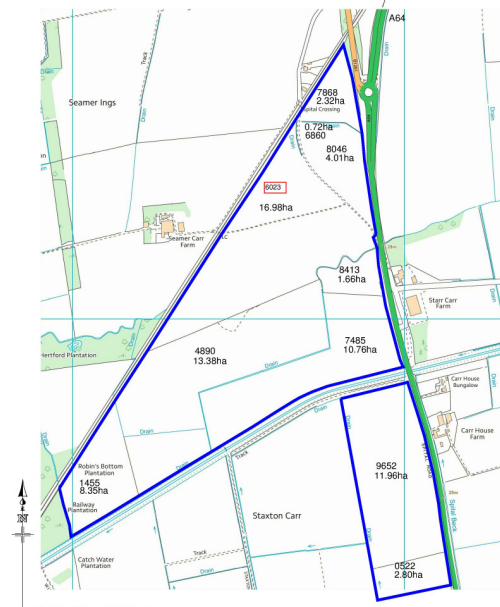
THIS COPY HAS BEEN MADE BY OR WITH THE AUTHORITY OF RELEVANT
 OFFICE COUNCILS PURSUANT TO SECTIONS 61 OF THE COPYRIGHT DESIGN
 AND PATENTS ACT 1988, UNLESS THAT ACT PROVIDES A RELEVANT
 EXCEPTION TO COPYRIGHT. THE COPY MUST NOT BE COPIED WITHOUT
 THE PRIOR PERMISSION OF THE COPYRIGHT OWNER.

design R ©

www.designr.org.uk
 01 430 872 507
 roy@designr.org.uk
 www.facebook.com/roygibsondesignr



Ordnance Survey (c) Crown Copyright. All rights reserved. Licence number 100029432



Ordnance Survey (c) Crown Copyright. All rights reserved. Licence number 100029432

a1

DATE VALID
 06/07/15

1142 - 1

location and field plan

proposed general purpose agricultural/livestock
 building
 Pear Tree Farm
 Old Malton Road
 Staxton Road
 Staxton
 North Yorkshire, YO12 4SB

Claves & Moly.

Roy Gibson design R ©
 architectural technician 46 Hill Rise
 Market Weighton York YO45 3JX
 Tel: +44 (0) 1430 872 507
 email: roy@designr.org.uk

scale: 1:1250 & 1:5000 @ A1 R Gibson

date: June 2015 1142.1

All dimensions and levels to be checked on site by the contractor.
 Figure dimensions are to be used in preference to scaled dimensions.
 All Plans printed on recycled paper using vegetable based inks.

© 2015 Roy Gibson